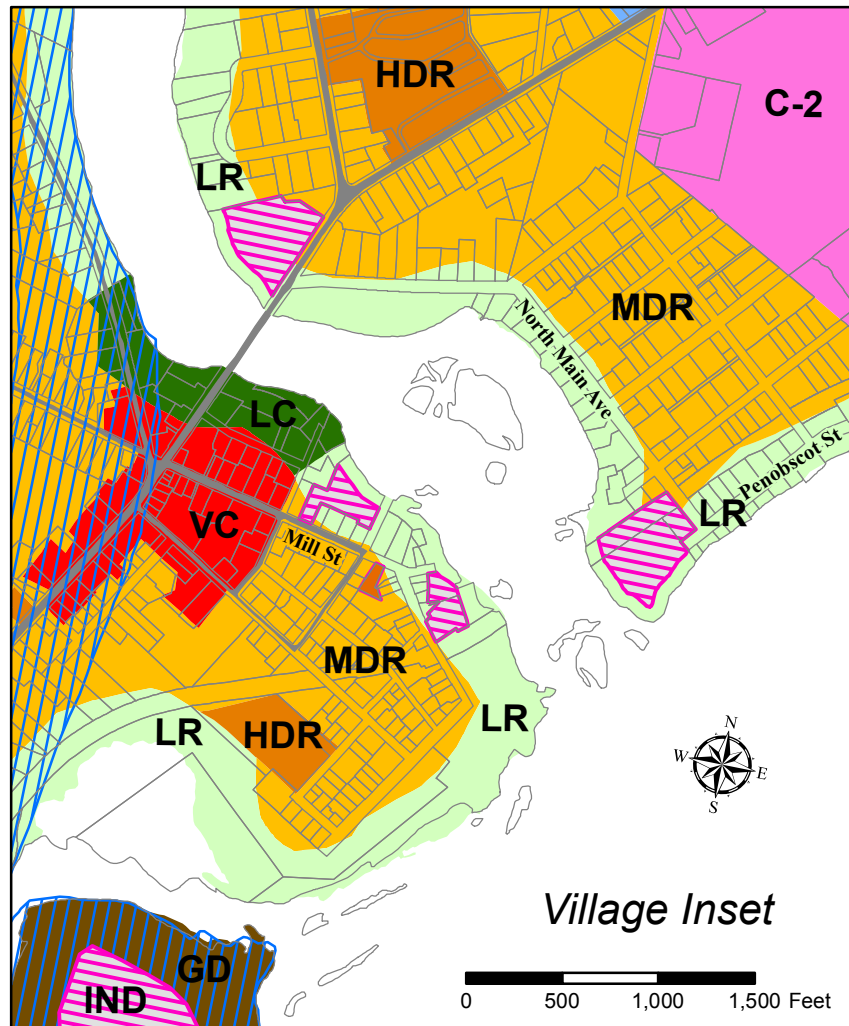
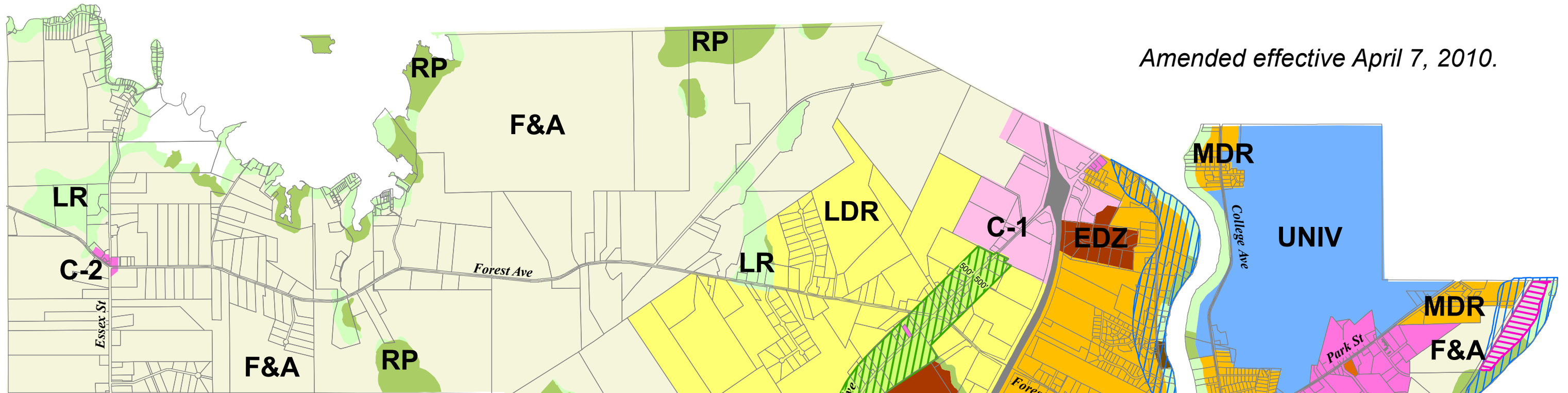


TOWN OF ORONO, MAINE

ZONING MAP

Amended effective April 7, 2010.



SHORELAND DISTRICTS:

- LR Limited Residential
- LC Limited Commercial
- GD General Development
- RP Resource Protection

TOWN-WIDE DISTRICTS:

- C-1 Commercial 1
- C-2 Commercial 2
- VC Village Commercial
- F&A Forest & Agriculture
- LDR Low Density Residential
- GMDR Gateway Medium Residential
- MDR Medium Density Residential
- HDR High Density Residential
- EDZ Economic Development
- IND Industrial
- UNIV University

ATTEST

Town Council Chair

Town Clerk


NOTES TO MAP:

1. Shoreland areas "are supplemental to the town-wide districts", per section 18-102 of the Land Use Ordinance.
2. The areas designated on this map as Conditional Zoning represent those areas identified in the Comprehensive Plan as being candidates for future consideration of zoning under the contract/conditional provisions of Section 18-7 of the Land Use Ordinance.



CONTRACT ZONES:
 Tax Map 27-12 Lot 43, Contract HDR Zone, adopted Oct. 17, 1995
 Tax Map 20-1, Lot 37, Contract HDR Zone, adopted Dec. 20, 1995
 Tax Map 18, Lot 23, Contract C-2 Zone, adopted May 16, 2001
 Tax Map 27-4, Lot 59, Contract C-2 Zone, adopted May 20, 2009

Sources: Town of Orono, Rothe Associates, Eastern Maine Development Corp. and Maine Office of GIS.



Legend

Town-wide Districts

- Commercial 1
- Commercial 2
- Village Commercial
- Forest and Agriculture
- Low Density Residential
- Gateway Medium Density Residential
- Medium Density Residential
- High Density Residential
- Economic Development Zone
- Industrial
- University

Shoreland Districts

- Limited Residential Shoreland Zone
- Limited Commercial Shoreland Zone
- General Development Shoreland Zone
- Resource Protection Shoreland Zone

Overlay Districts

- Aquifer Protection Overlay Zone
- Stillwater Avenue Overlay Zone

Conditional Zoning

- Conditional Zoning